





-  Districts Under Stage 1 Fire Restrictions
-  Pike and San Isabel National Forests
-  County Boundaries
-  US Forest Service Lands

San Isabel National Forest
Salida Ranger District

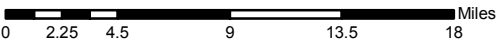
Order PSICC-2018-17
Exhibit A
Stage 1 Fire Restrictions



Map Created: 05/14/2018



1:489,093



DISCLAIMER: GIS data and product accuracy may vary. The Forest Service reserves the right to correct, update, modify, or replace GIS products without notification. For more information, contact the Pike & San Isabel NF, Cimarron & Comanche NG, Pueblo, CO. (719) 553-1400.